

# SPECIAL EVENT TRAFFIC AND TRANSPORT INFORMATION



Transport  
for NSW

## SYDNEY HARBOUR 10K AND 5K

**Date:** Sunday 24 July 2022

**Location:** Sydney CBD

Road closures will be in place The Rocks, Dawes Point, Millers Point, Barangaroo, King Street Wharf, Darling Harbour, and Pyrmont on Sunday 24 July 2022 for the Sydney Harbour 10k & 5k fun runs.

Roads in the vicinity of Sydney CBD will begin closing at 4:30am and remain closed until 10:30am, except roads within the Overseas Passenger Terminal reopened by 12:30pm. Police may restrict vehicle access along closed roads, including residents and businesses.

The event will start at 7:00am from George Street at The Rocks and finish at 12:30pm at front of the Overseas Passenger Terminal, Circular Quay. Around 6,500 participants are anticipated.

Distance	Start Time	Start	Finish
5 km	7:00	George Street, The Rocks	Overseas Passenger Terminal, Circular Quay
10km	8:00		

Patrons attending the Sydney Harbour 10k & 5k are advised to use public transport. For timetables, maps and trip planning visit [www.transportnsw.info](http://www.transportnsw.info).

The Rocks Markets closures will take place between 4am and 10pm, Sunday 24<sup>th</sup> July according to the Rocks Markets normal management arrangements affecting:

- Atherden Street From Playfair Street
- George Street Between Lower Fort Street and Hickson Road
- Gloucester Walk From George Street
- Playfair Street From George Street

## EVENT CONTACTS

**Name:** PONT3

**Website:** <http://www.sydneyharbour10k.com.au/>

## ROAD CLOSURES

Road closures affect both directions unless stated otherwise. Roads will be progressively reopen after cleaning

## SYDNEY CBD / THE ROCKS

### FROM 4:30AM TO 10:30AM

George Street	Between Alfred Street and Hickson Road	Northbound
Hickson Rd	Between George St and Park Hyatt	
Upper Roadway	From Hickson Road to Overseas Passenger Terminal	

## THE ROCKS

### FROM 4:30AM TO 12:30PM

Circular Quay West From Argyle Street

## BARANGAROO / DAWES POINT / MILLERS POINT

### FROM 5:30AM TO 09:30AM

Hickson Rd	Between Napoleon St and Watermans Quay	
Slip Street	From Sussex Street	
Sussex Street	Between Napoleon Street and Erskine Street	
Sussex Street	Between King Street and Erskine Street	Northbound

### FROM 5:30AM TO 10:00AM

Barton St	From Hickson Rd
Hickson Road	Between Watermans Quay and Towns Place
Napoleon Street	Between Kent Street and Sussex Street

### FROM 5:30AM TO 10:30AM

Dalgety Road	Between Windmill Street and Towns Place
Hickson Road	Between Towns Place and Park Hyatt
Towns Place	Between Dalgety Road and Hickson Road

## PYRMONT

### FROM 7:00AM TO 09:30AM

Murray Street <sup>1</sup>	Between Darling Drive and Pirrama Road
Pirrama Road <sup>2</sup>	Between Murray Street and Jones Bay Road
Wharf 7 & 10 access road <sup>3</sup>	From Pirrama Road

<sup>1</sup> No access to or from Australian National Maritime Museum.

<sup>2</sup> Exit only from The Star carpark northbound on Pirrama Road. Access to Star Casino via Edward St.

<sup>3</sup> Exit only until 8.00am northbound on Pirrama Road.

## ACCESS RESTRICTION

Due to road closures, vehicles will not be able to exit the King Street Wharf area between 8:00am and 9:00am. Entry to the area only will remain available via Wheat Road during this time.

## SYDNEY (BARANGAROO SOUTH AND KING STREET WHARF)

## FROM 8:00AM TO 9:00AM

Barangaroo Ave <sup>1</sup>	Between Lime Street and Barton St
Cuthbert Street <sup>1</sup>	Between Lime Street and Shelley Street
Erskine Street <sup>1</sup>	Between Lime Street and Sussex Street
King Street <sup>1</sup>	Between Shelley Street and Lime Street
Lime Street <sup>1</sup>	Between King Street and Barangaroo Avenue
Shelley Street <sup>1</sup>	Between Lime Street and King Street
Watermans Quay <sup>1</sup>	Between Barangaroo Ave and Hickson Rd

<sup>1</sup> No exit from King Street Wharf area due to closure of Sussex Street. Access via Harbour St / Wheat Rd. No exit during closure times.

## CYCLEWAY CLOSURE

Cycleway closures affect both directions unless stated otherwise. Cycleway will be progressively reopen after cleaning

### SYDNEY CBD

#### FROM 8:00AM TO 9:00AM

King St <sup>1</sup>	Between Kent Street and Sussex Street
----------------------	---------------------------------------

<sup>1</sup> Cycleway detour from Pyrmont Bridge to Kent Street and vice versa via Market Street road bridge.

## SHARED PATHWAY CLOSURE

### SYDNEY CBD

#### FROM 8:00AM TO 9:00AM

King Street off ramp	Between Pyrmont Bridge and Sussex Street
----------------------	--

## PUBLIC TRANSPORT

### TRAINS

Trackwork will take place on Friday 22<sup>nd</sup> July to Monday 25<sup>th</sup> July for T4 North Shore & Northern Line

# 2022 Sydney Harbour 10K & 5K

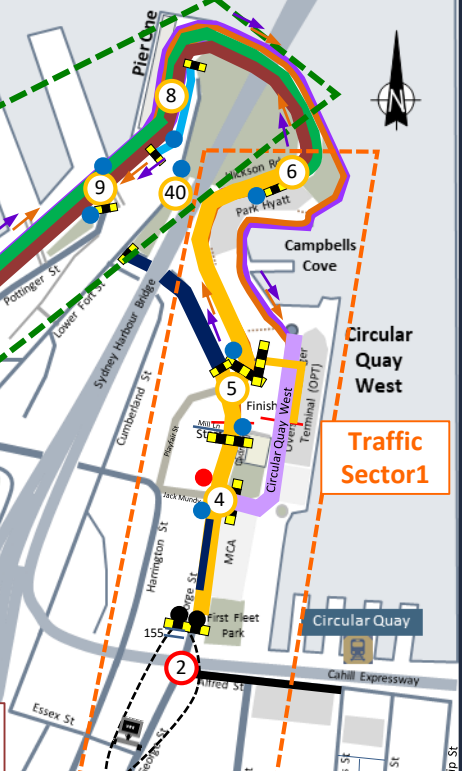
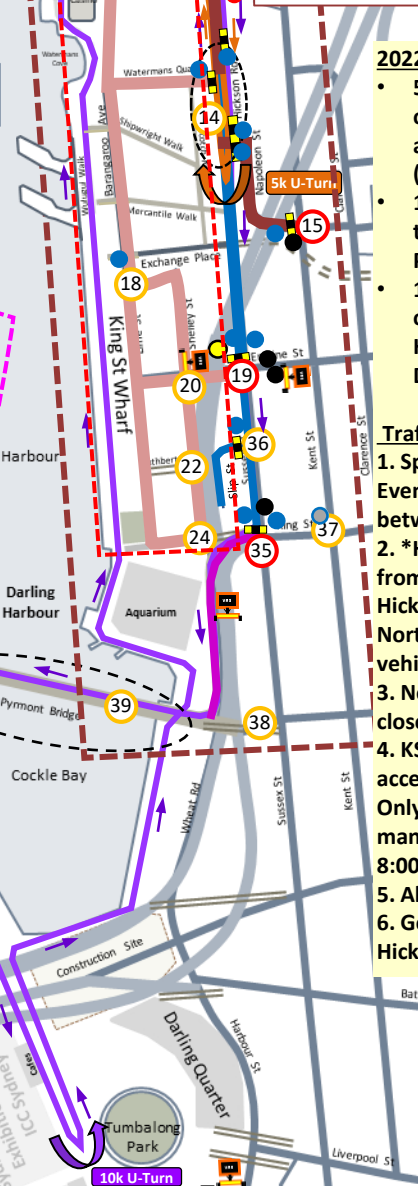
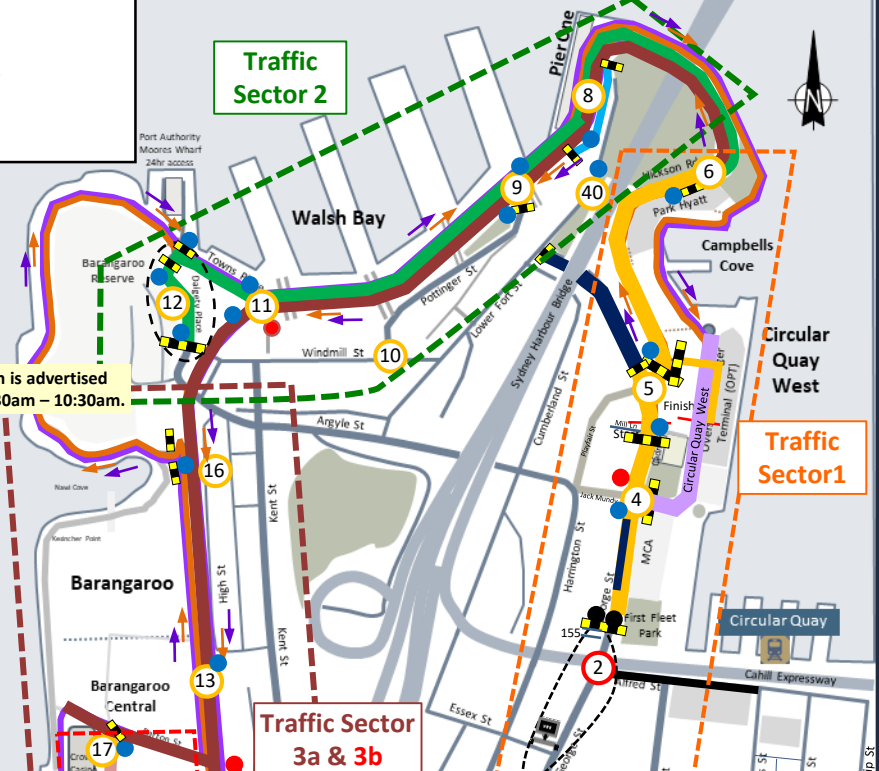
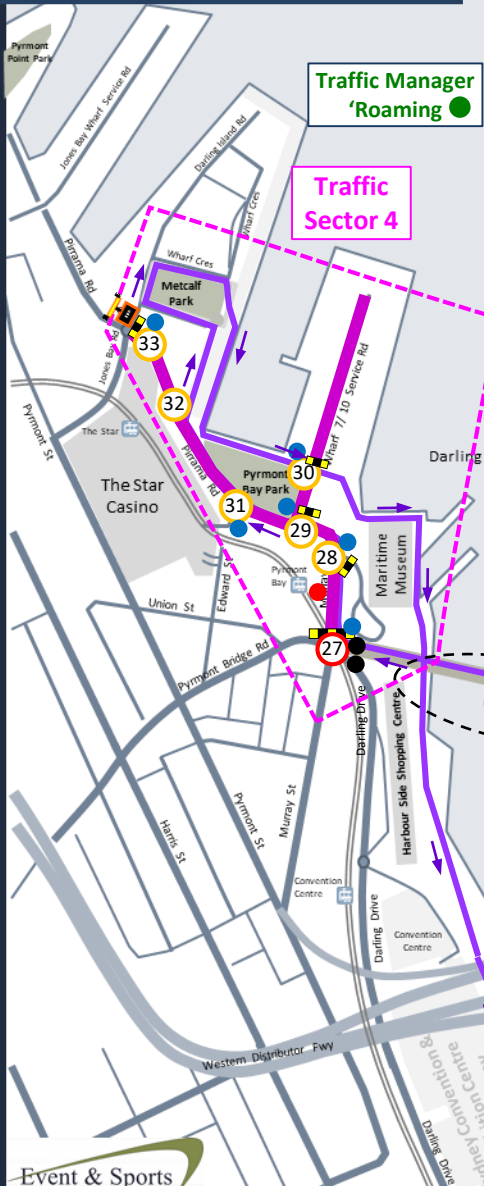
Event Date: **Sunday 24 July 2022**

TGS Overview, Road Closures & SECs

Attachment 2 Version Date: 11 May 22 \_ JS

## Event Road Closure Times:

- 4:30am – 12:30pm █
  - 4:30am – 10:30am █
  - 5:30am – 9:30am █
  - 5:30am – 10:00am █
  - 5:30am – 10:30am █
  - 7:00am – 9:30am █
  - 8:00am – 9:00am █
- No exit from King St Wharf █
- Rocks Market Closure █
- Special Event Clearway █ Nil █
- TGS – Traffic Controller (TC) 1
- TGS – with TC &/or Police 15
- Road Closures



## 2022 SH10k Course Notes:

- 5k course U-turns on Hickson Rd ~50m South of Napoleon St, then continues back North along Hickson Rd to Barangaroo Reserve (same as Dec21)
- 10k course proceeds south along Hickson Rd to Sussex St and onto shared footpath to Pyrmont Bridge at King St.
- 10k will return North around the north end of the Casino onto Barton St and back onto Hickson Rd and into Headland Reserve like 5 Dec 2021 Course.

## Traffic Management Notes

1. Special Event Clearways **are not** requested by Event Organiser for 2022 event, for Hickson Rd between Start Line & Towns Place.
2. \*Hickson Rd North is advertised as closed from 5:30am – 10:30am. However, operationally Hickson Rd North is split into South side and North side timings to allow for managed exit of vehicles from Park Hyatt from 10am.
3. North side of Hickson Rd North required to be closed until 10:30am due to 10k return runners.
4. KSW and Barangaroo area has restricted access and exit between 8:00am – 9:00am (1hr). Only Emergency Vehicles will be permitted to be managed across Sussex St at Erskine St between 8:00am – 9:00am.
5. All runners south of Erskine St by 8:45am.
6. George St Open by 10:30am in line with Hickson Rd 10:30am reopening.

## Proposed Resources

- Various shifts (4:00am – 12:30pm):**
- Traffic Manager (x1) ●
  - Traffic Supervisor (x1) ●
  - Traffic Team Leaders (x4) ●
  - Traffic Controller (x33) ●
  - Redeployed Traffic Controller (x1) ●
  - Police: 1xCom, 1xHWYC 8xTCP ●